

**Unit
2.4**

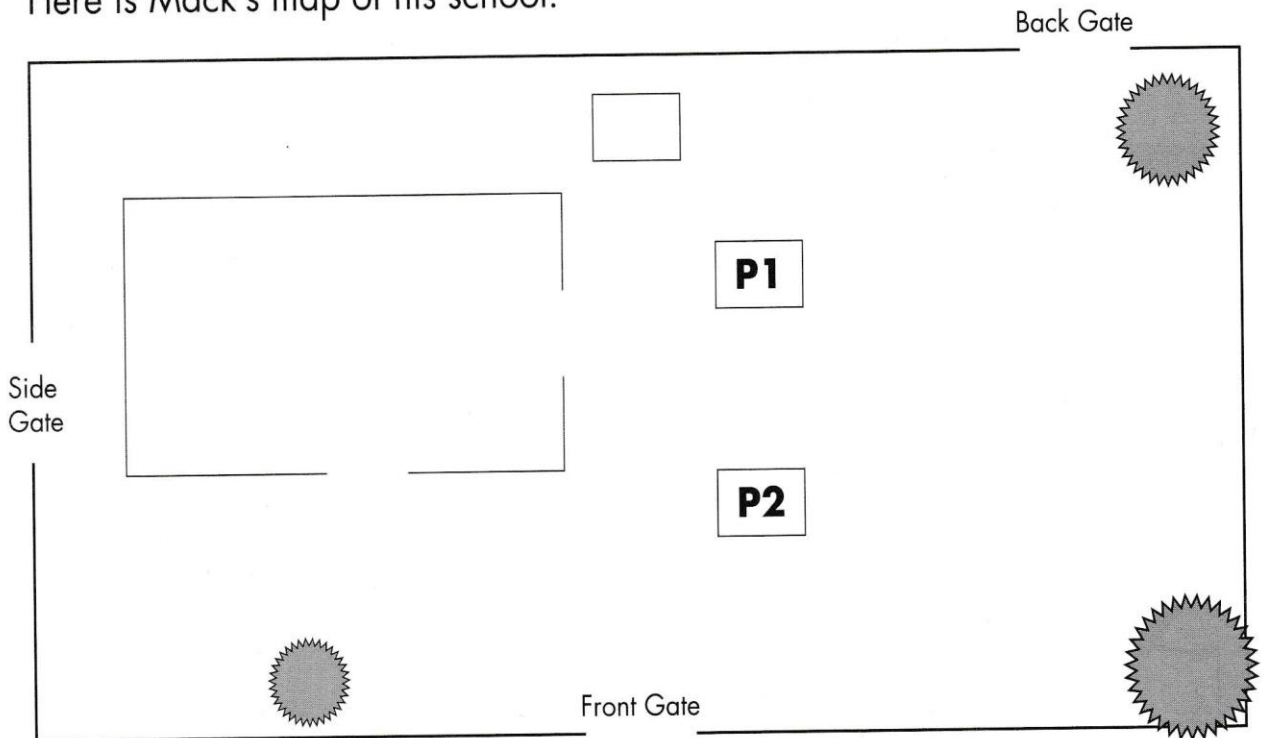
Space



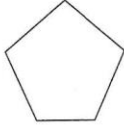
Location

Learning outcome: *Place important things in his or her environment in relative positions on a simple map.*

Level Two

Here is Mack's map of his school.



- 1 The **main building** is shown as a large rectangle — label it.
- 2 The toilets are between portable classroom 1 (P1) and portable classroom 2 (P2). Draw the toilets like this 
- 3 The school sign is near the front gate beside a tree. Draw the school sign like this 
- 4 The school oval is on the far side of the toilets, away from the main building. The oval takes up nearly a third of the schoolground. Draw the school oval.
- 5 The library is in the shape of a pentagon. 
Draw the library at the front of the school near the side gate.
- 6 There is a path leading from the side door of the main building to the back gate. The path goes between a sandpit and portable classroom 1. Draw where you think the sandpit and path might be.